



Glens Falls Urban Area

(see reverse side for Expanded Area coverage)

Bicycle Facilities:

-  Separated right of way (paved, asphalt)
-  Separated right of way (other surface)
-  Unimproved separated right of way (not paved)
-  Designated on-street bike route
-  Proposed designated on-street connector

Other Symbols:

-  Interstate
-  U.S. Highway
-  State Highway
-  County Highway
-  City
-  Village
-  Hydrography
-  Parks
-  Parking Area
-  Picnic Area
-  Information
-  Amtrak Station
-  GGFT Terminal
-  Hospital
-  Museums / Libraries
-  County Boundary
-  Town Boundary
-  Other roads

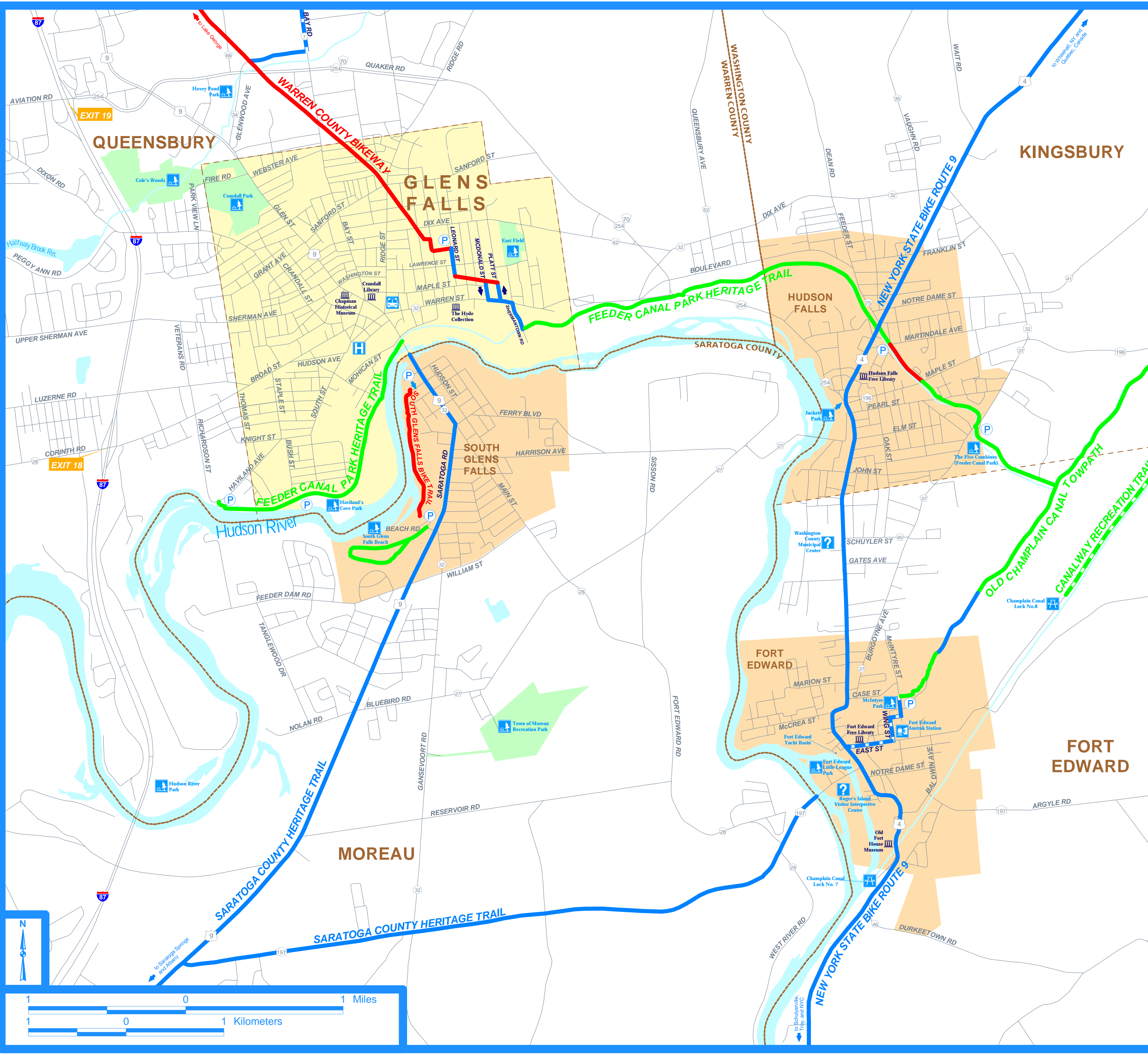
RIDE RESPONSIBLY!

New York State Vehicle and Traffic Laws require that bicyclists:

- (1) Obey all traffic regulations
- (2) Never ride against traffic
- (3) Under the age of 14 must wear a helmet
- (4) Use hand signals
- (5) Use lights when riding at night

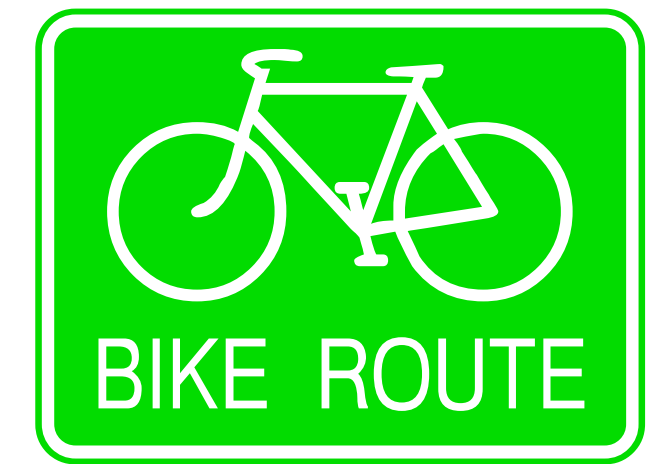
Motorists and Bicyclists note:
Except where prohibited by law, bicyclists are allowed on all public roadways.

Please direct any questions or comments to:
Adirondack / Glens Falls Transportation Council
Washington County Municipal Center
383 Upper Broadway
Fort Edward, NY 12928 518-746-2199



Lake George - Glens Falls - Fort Edward

REGIONAL BICYCLE MAP



Lake George - Queensbury -
Glens Falls - South Glens Falls -
Moreau - Hudson Falls -
Kingsbury - Fort Edward

for FREE distribution only

Produced by the
Adirondack / Glens Falls Transportation Council

