

WARRENSBURG

FORT ANN

LAKE GEORGE

LAKE LUZERNE

KINGSBURY




















ADIRONDACK PARK

GLENS FALLS

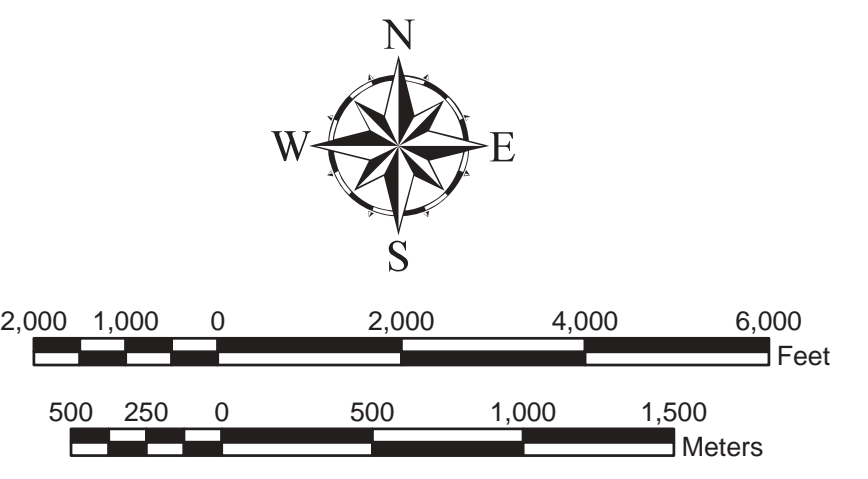
FORT EDWARD

MOREAU

### Legend

-  Cemetery
  -  Fire Stations
  -  EMS Stations
  -  Public Schools
  -  Colleges/Universities
  -  Libraries
  -  Train Stations
  -  Bus Stations
  -  State Police
  -  Warren County Sheriff
  -  Hospitals
  -  Private Golf Course
  -  Public Golf Course
  -  Bike/Ped Trail (Separate ROW)
  -  Bike/Ped Trail (Shared Roadway)
- Town of Queensbury Facilities**
-  Town Hall
  -  Highway Department
  -  Water/Wastewater Department
  -  Recycling Center/Transfer Station

This map was produced by the Town of Queensbury Community Development Department using ArcGIS 8.3 and is for GENERAL REFERENCE PURPOSES ONLY. Data contained on this map was acquired by the Town of Queensbury from various sources to be used for DISPLAY PURPOSES ONLY. This map and the information displayed is provided "AS IS" and the Town of Queensbury makes no claim of the positional accuracy of the data represented on this map. The Town of Queensbury does not accept liability for any damages or misrepresentation as a result of reliance on the data displayed in this map.



Map Produced by Town of Queensbury, April, 2004

# TOWN OF QUEENSBURY



Town of Queensbury, New York

Community Development Department  
742 Bay Road  
Queensbury, New York  
12804  
www.queensbury.net